

AP HUMAN GEOGRAPHY 2013-14
MRS. BLACK
SUMMER ASSIGNMENTS

TEXTBOOK NOT NEEDED. STOP BY MY ROOM IF YOU NEED AN ATLAS.

ASSIGNMENTS 200 POINTS TOTAL DUE FIRST FULL DAY OF SCHOOL

1) **SIX MAPS-Label and Color** the maps in your packet. You do not have the label countries, capitals and bodies of water on the actual map. You can set up a number/letter system (I did it for you on several of the maps). I purposely left the backs of the maps blank so you could label there or attach notebook paper to each map.

Color politically means each country has to be a different color from the one(s) it borders. You do not have to color the water just use blue wavy lines sporadically to indicate water. 140 points

2) Complete the **article summary** assignment. Clip this into a folder. Be sure to cut out or print the articles used for the assignment and clip into the folder behind the summaries. 60 points

I look forward to working with you in AP Human Geography next year!

You can email anytime with any questions or concerns.

sandra.black@cmcss.net

SUMMER ASSIGNMENT
Article Reviews 60 points

Current events enhance classroom discussions. Over the summer break you will need to read the newspaper, magazines, internet sources (cnn.com for example) for current events. You are expected to compile 5 articles with 5 summary reviews. It is difficult to require a specific length for the articles because sometimes very powerful, evocative messages come in abbreviated form. A newspaper article may be short column but contain all that you need to summarize and comment on the topic.

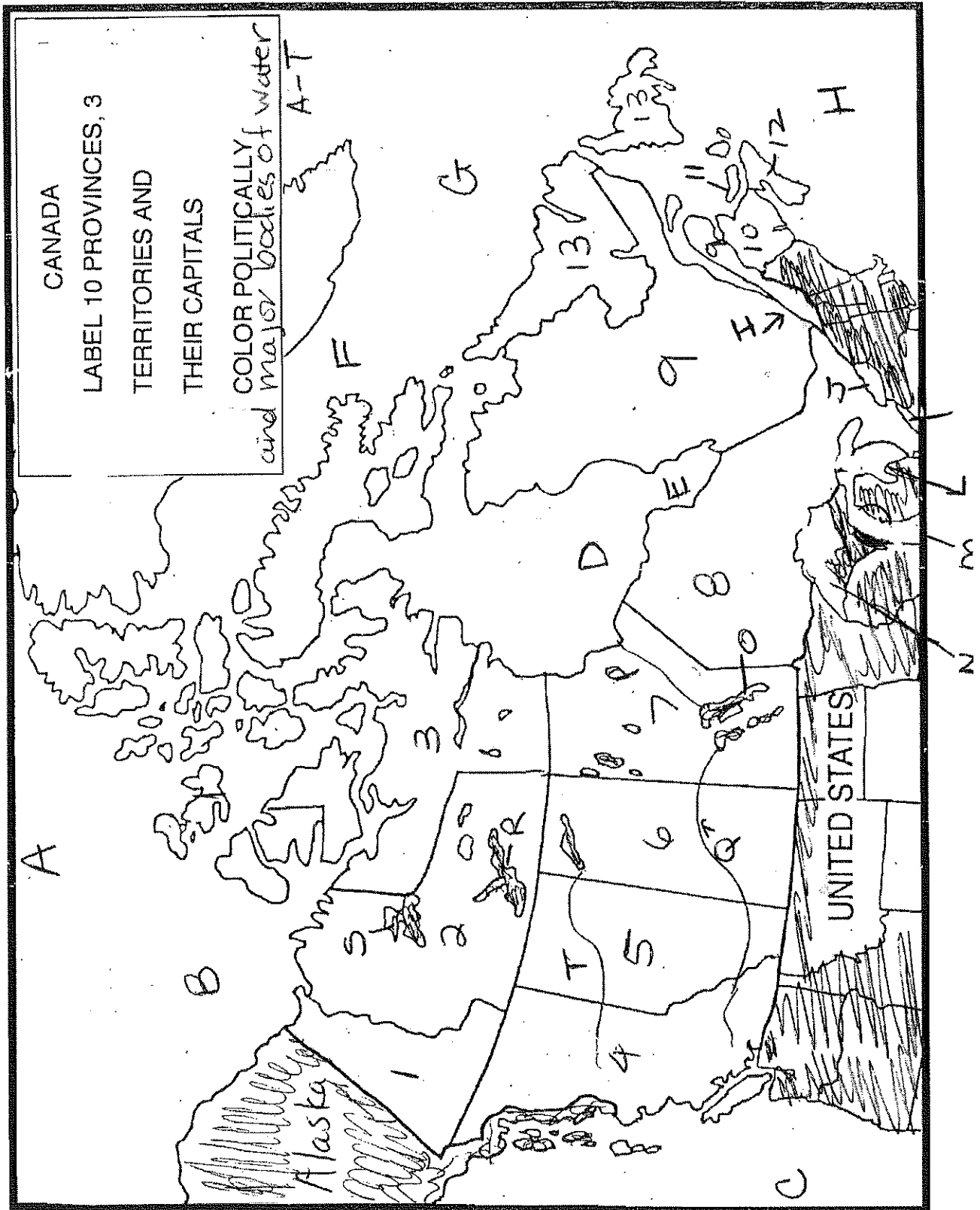
CHOOSE 5 articles that interest you and can further discussions and debates. A copy of each article must be stapled to the summary and compiled in a folder. Write or type 2 paragraphs (at least 5 sentence paragraphs) for each article. The first paragraph is the article is the **summary**. The second paragraph should include be your **opinions, concerns, or future predictions**.

Your articles need to each relate to a **different country or area of the world** AND each must represent a **different topic** from the following list:

- 1) population and/or migration
- 2) pop culture-this relates to entertainment and sports
- 3) religion and/or language
- 4) ethnicity and /or ethnic problem
- 5) politics and how it relates to geography
- 6) economics and how it relates to geography
- 7) agriculture
- 8) service and industry
- 9) urbanization
- 10) architecture
- 11) medicine
- 12) environment
- 13) agriculture

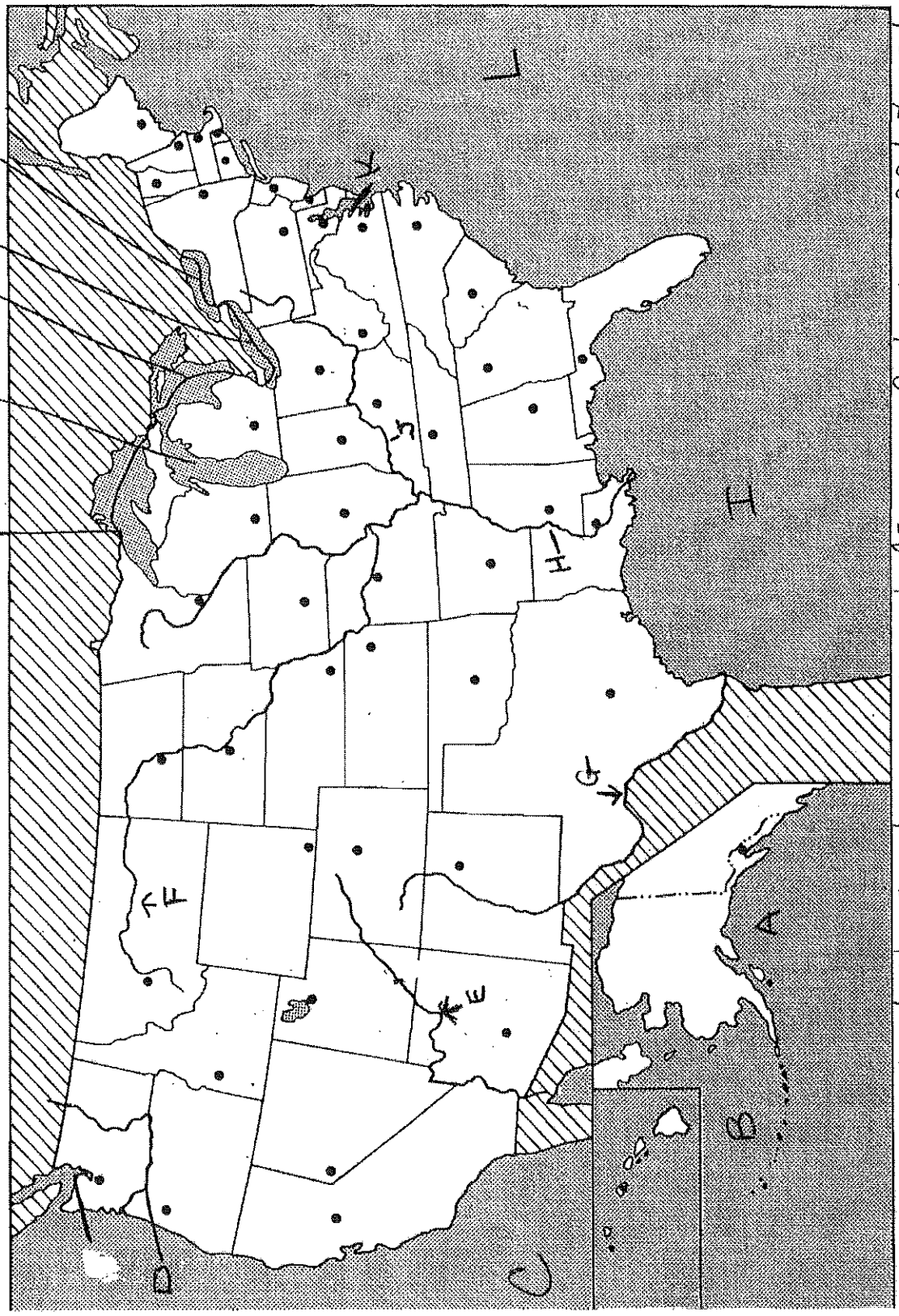
*** TITLE EACH PAGE WITH THE CATEGORY & AREA OF THE WORLD THAT IS COVERED IN THE ARTICLE**

Canada

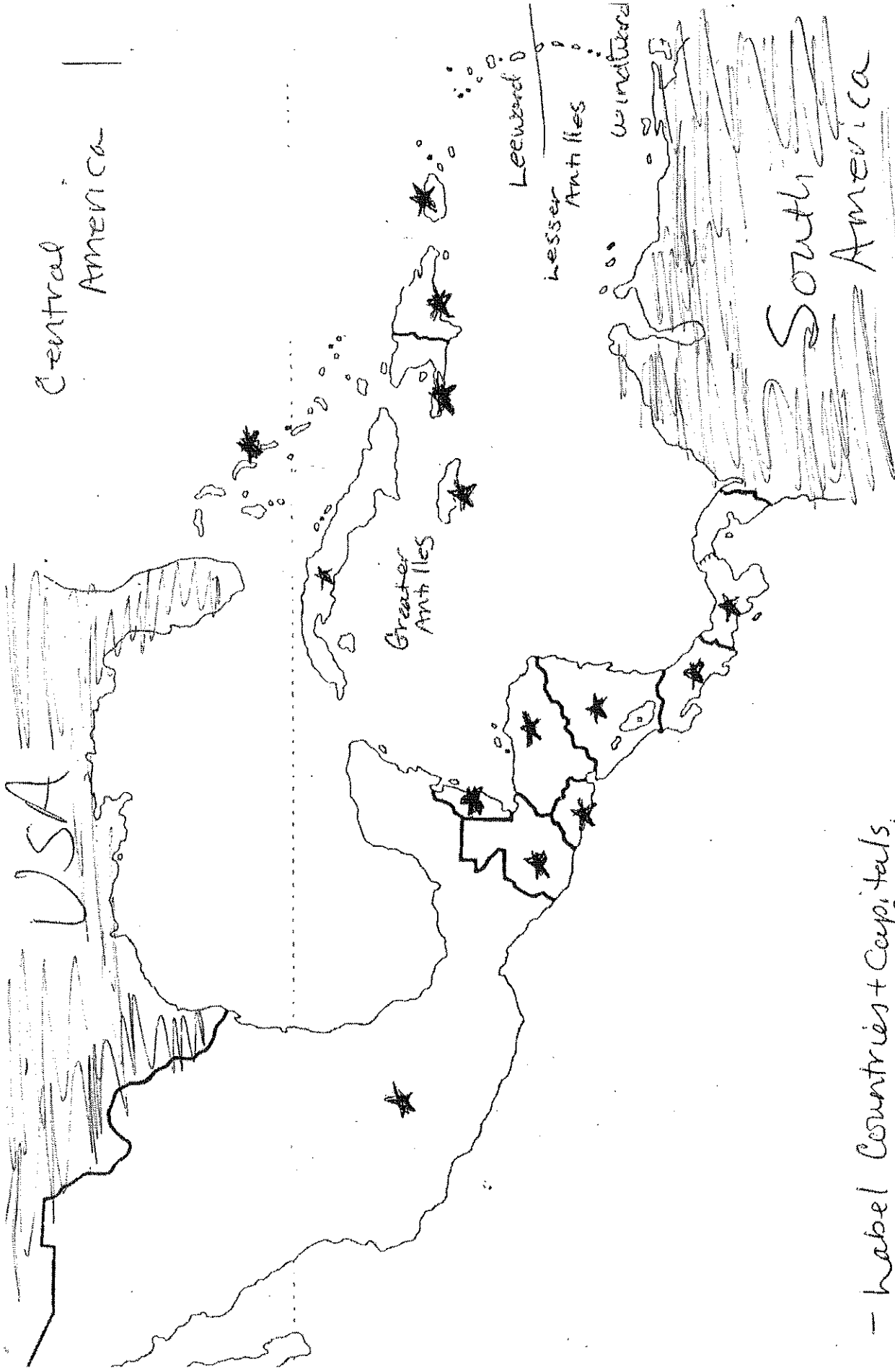


USA Name

Color Politically



Label States + Capitals - Color - Political
 (You may want to Number them) Major bodies of water - A-Q



- Label Countries + Capitals and major bodies of water
- Color politically

SOUTH AMERICA

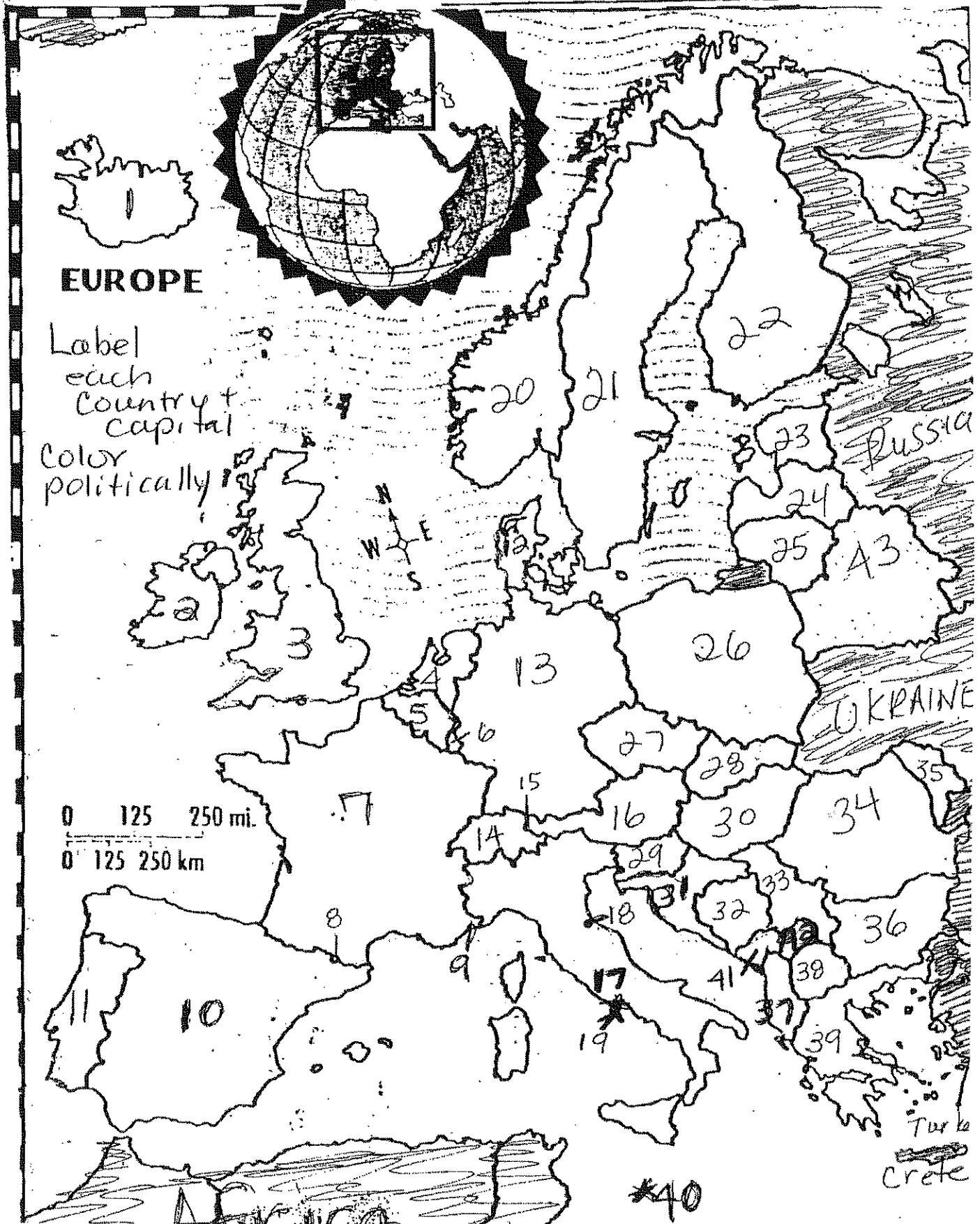
Name: _____



Label Countries & Capitals • Color politically
Label major Bodies of Water - A - I

EUROPE

NAME



EUROPE

Label
each
country +
capital
Color
politically

0 125 250 mi.
0 125 250 km

Russia

UKRAINE

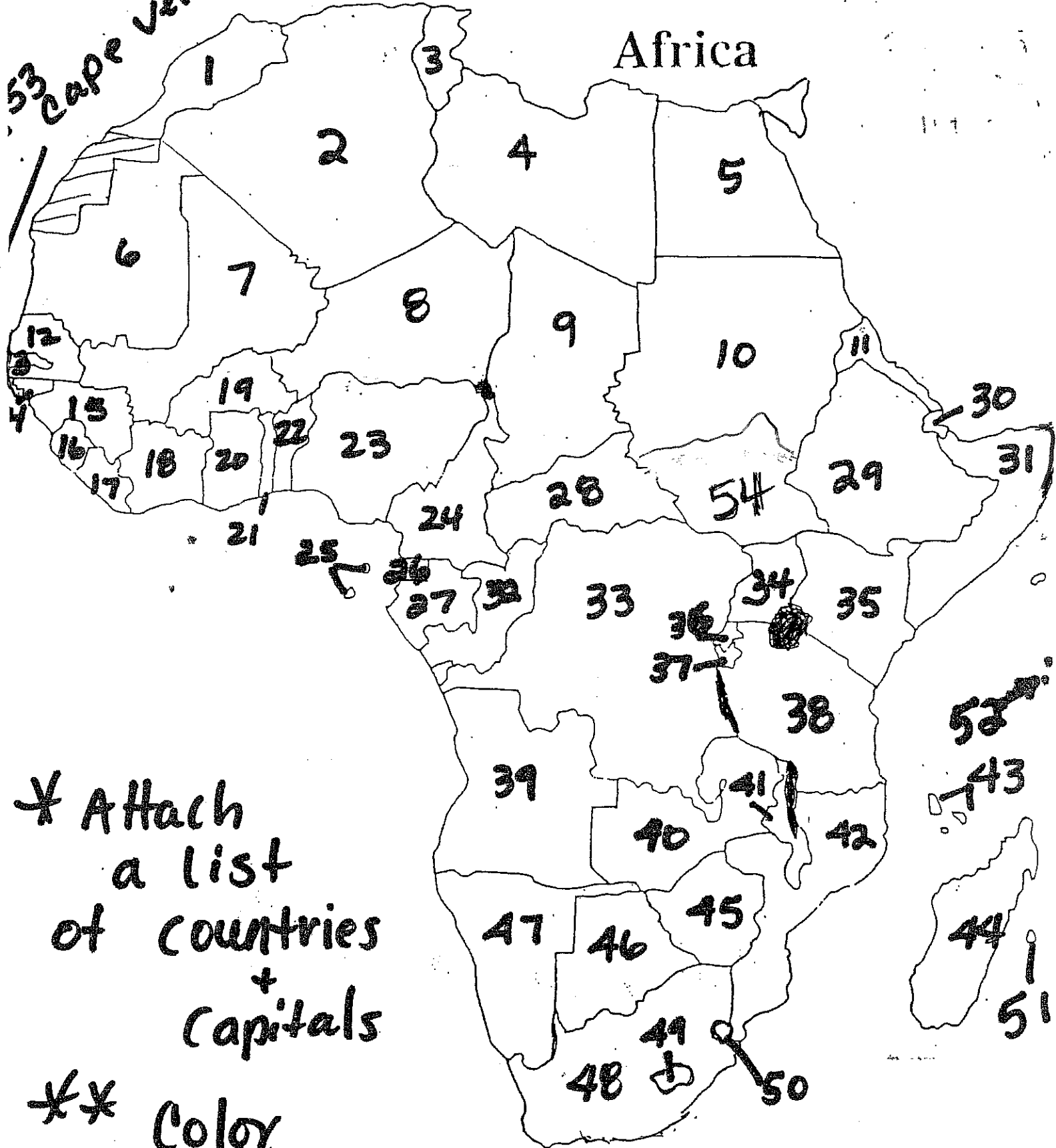
Turkey
Crete

*40

Name _____

53 CAPE Verde

Africa



* Attach
a list
of countries
+
Capitals

** Color
politically